

AERODROME CHART - ICAO

ARP = 48°10'12"N 017°12'46"E
AD ELEV 133 m

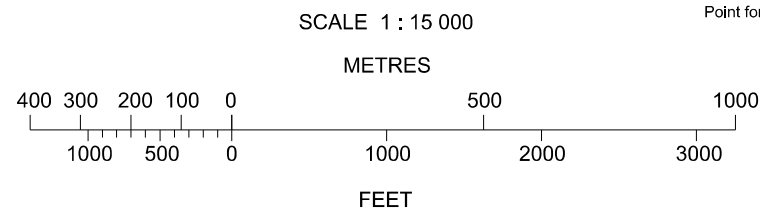
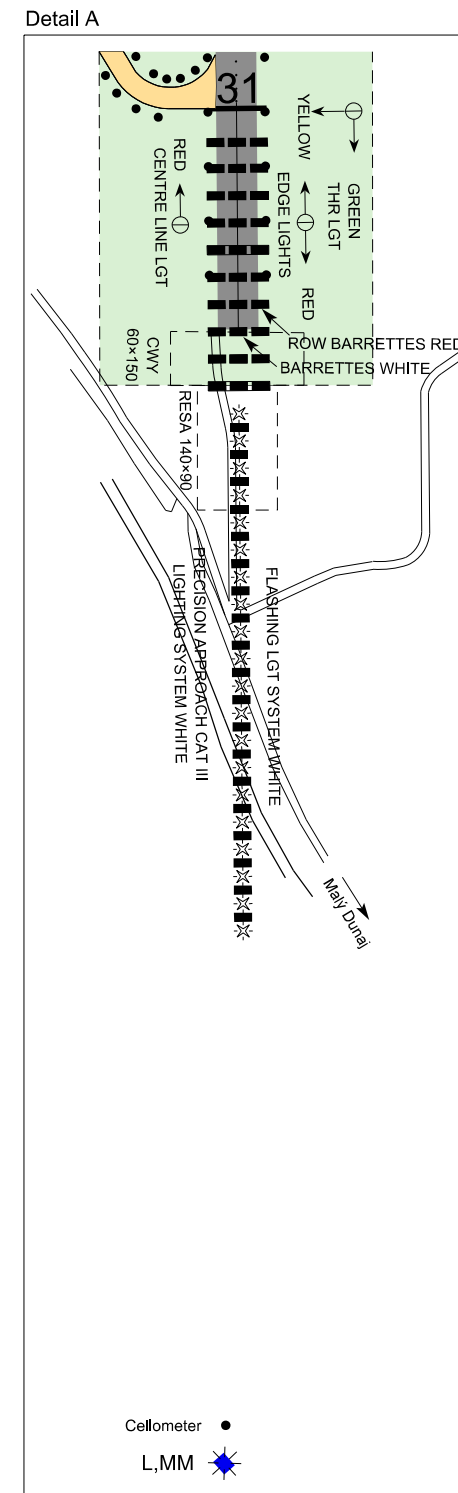
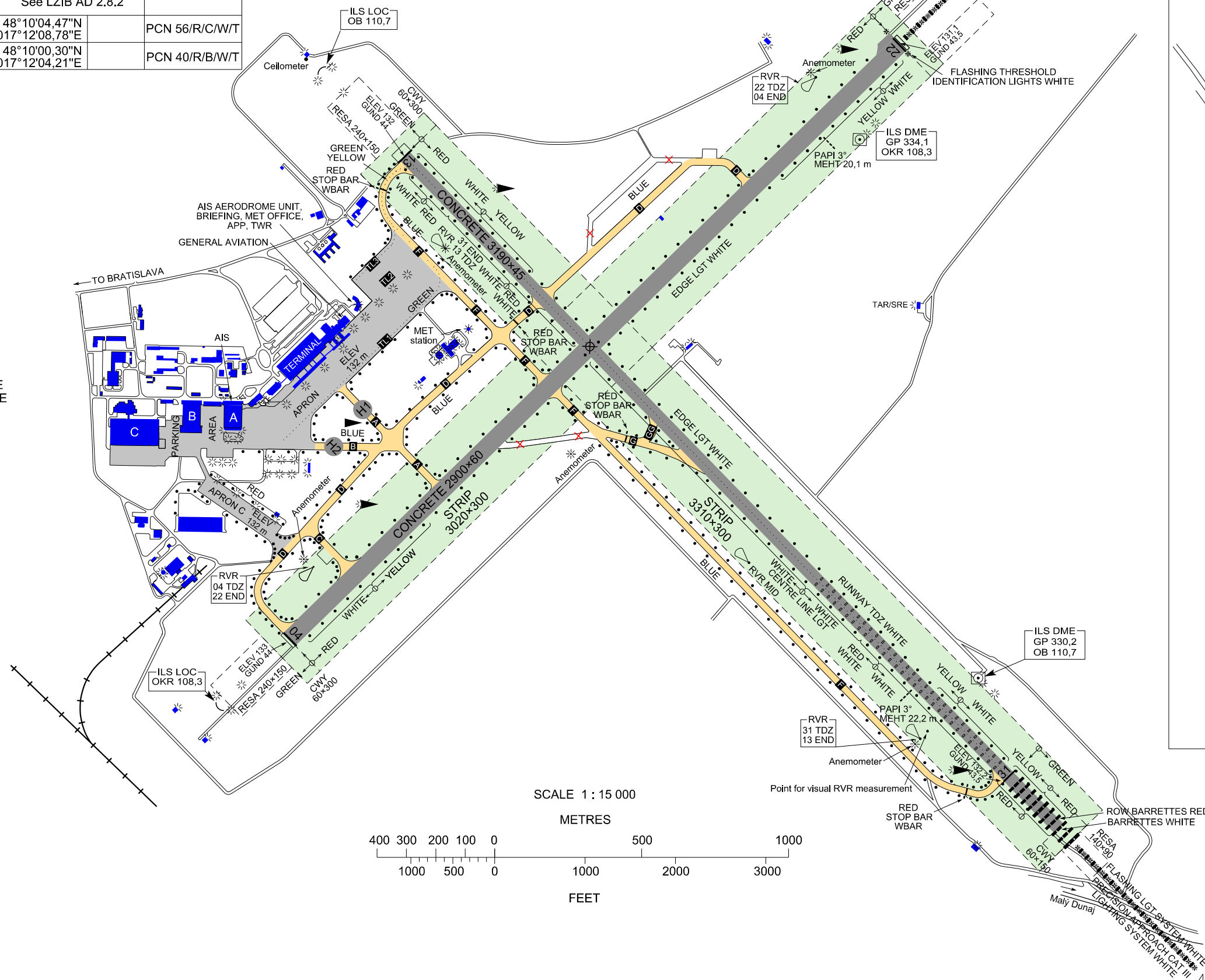
ŠTEFÁNIK GROUND 120,905 (121,705)
ŠTEFÁNIK VEŽA/TOWER 118,300 (118,700)

BRATISLAVA/M. R. Štefánik

RWY	MAG BRG	TRUE BRG	THR	LENGTH (m)	BEARING STRENGTH
13	129°	133,91°	48°10'32,53"N 017°12'14,29"E	3190	PCN 46/R/B/W/T
31	309°	313,93°	48°09'26,29"N 017°13'57,10"E		
04	039°	043,91°	48°09'38,91"N 017°11'57,90"E	2900	PCN 53/R/B/W/T
22	219°	223,93°	48°10'46,56"N 017°13'35,27"E		
TAXIWAYS		See LZIB AD 2.8.2			
HELIPORT 1		48°10'04,47"N 017°12'08,78"E		PCN 56/R/C/W/T	
HELIPORT 2		48°10'00,30"N 017°12'04,21"E		PCN 40/R/B/W/T	

ELEVATIONS AND DIMENSIONS ARE IN METRES

VAR 5°E 2020
ANNUAL RATE OF CHANGE 9"E



CHANGES: MAG VAR